

PAUL D. PATE
SECRETARY OF STATE



LUCAS BUILDING
DES MOINES, IOWA 50319

OFFICE OF THE IOWA SECRETARY OF STATE

1/20/2022

Leslie Groen
Butler County
428 6th St
Allison, IA 50602


Dear Auditor Groen:

Butler County's reprecincting plan materials have been received by the Iowa Secretary of State's Office and appear to meet the precinct requirements set forth by the *Iowa Code*. This plan is approved for use and has been forwarded to the Iowa Legislative Services Agency (LSA) so that they can draw your supervisor district boundaries.

Once they have prepared a district plan, they will email it to you and copy our office. After your board of supervisors approves the plan, you must forward it to our office for review and approval.

A copy of the approved precinct ordinance is enclosed for your file. Please don't hesitate to contact our office if we may be of further assistance.

Sincerely,


Wesley Hicok

Prepared by: Leslie Groen, Butler County Auditor, 428 6th St, Allison, Iowa

**BUTLER COUNTY
ORDINANCE TITLE I, NO. 14**

2022 JAN 10 AM 11:40

**AN ORDINANCE REPEALING ORDINANCE NO. 13 AND
ESTABLISHING BUTLER COUNTY ELECTION PRECINCTS**

BE IT ENACTED by the Board of Supervisors of Butler County, Iowa:

Section 1. Purpose: The purpose of this ordinance is to repeal totally Ordinance No. 13 and establish election precincts effective January 15, 2022, in accordance with Iowa Code Sections 331.210A and 49.7 of the Code of Iowa.

Section 2. Boundaries of Election Precincts: Butler County shall have eight (8) election precincts whose boundaries shall be as follows:

- 1 – GR:** Bennezzette Township, including the City of Aredale; Coldwater Township, including the City of Greene; and the part of Dayton Township lying West of Packard Avenue, and North of Range Road and 140th Street (All Dayton Township excluding Sections 36, 35, 34, 27, 26, 25, approx. S ¼ of 22)
- 2 – CL:** Fremont Township; Butler Township, including the City of Clarksville; Jackson Township, excluding the City of Allison; and that part of Dayton Township lying East of Packard Ave and South of Range Road and 140th Street (Sections 36, 35, 34, 27, 26, 25, approx. S ¼ 22).
- 3 – DU:** Pittsford Township, including the City of Dumont, but excluding the City of Bristow, Madison Township, and Washington Township
- 4 – AL:** West Point Township, including the City of Bristow and the City of Allison; and Ripley Township
- 5 – AP:** Monroe Township, including the City of Aplington, but excluding the City of Parkersburg
- 6 – SR:** Jefferson Township, Shell Rock Township, including the City of Shell Rock; that part of Albion Township lying North of 305th Street and East of Ridge Avenue to intersection of 290th; and that part North of 290th St and East of Quail Avenue (Sections 1, 2, 11, 12, N ½ of 13); and that part of Beaver Township lying North of 310th Street and North of 305th Street (Sections 1, 2, 3, 4, 5, 6, 7, 8, 9, 10, 11, 12, 13, 14, 15, 16, 17, N ½ 18).
- 7 – PB:** That part of Albion Township lying South of 305th Street; West of Ridge Ave to the intersection of 290th, and also West of Quail Avenue (All Albion excluding Sections 1, 2, 11, 12, N ½ of 13), including the City of Parkersburg.
- 8 – NH:** That part of Beaver Township lying South of 310th Street and South of 305th Street, including the City of New Hartford.

Section 3. Effective Date: This ordinance shall be effective on January 15, 2022, after its final passage, approval, and publication as provided by law.

First Consideration: January 3, 2022


Second Consideration: Waived January 3, 2022

Third Consideration: Waived January 3, 2022

Passed and adopted this 3rd day of January, 2022 with the vote there on being as follows:


AYES: Greg Barnett
Rusty Eddy
Tom Heidenwirth

NAYS: None



Rusty Eddy, Chairman

ATTEST:



Leslie Groen, County Auditor

